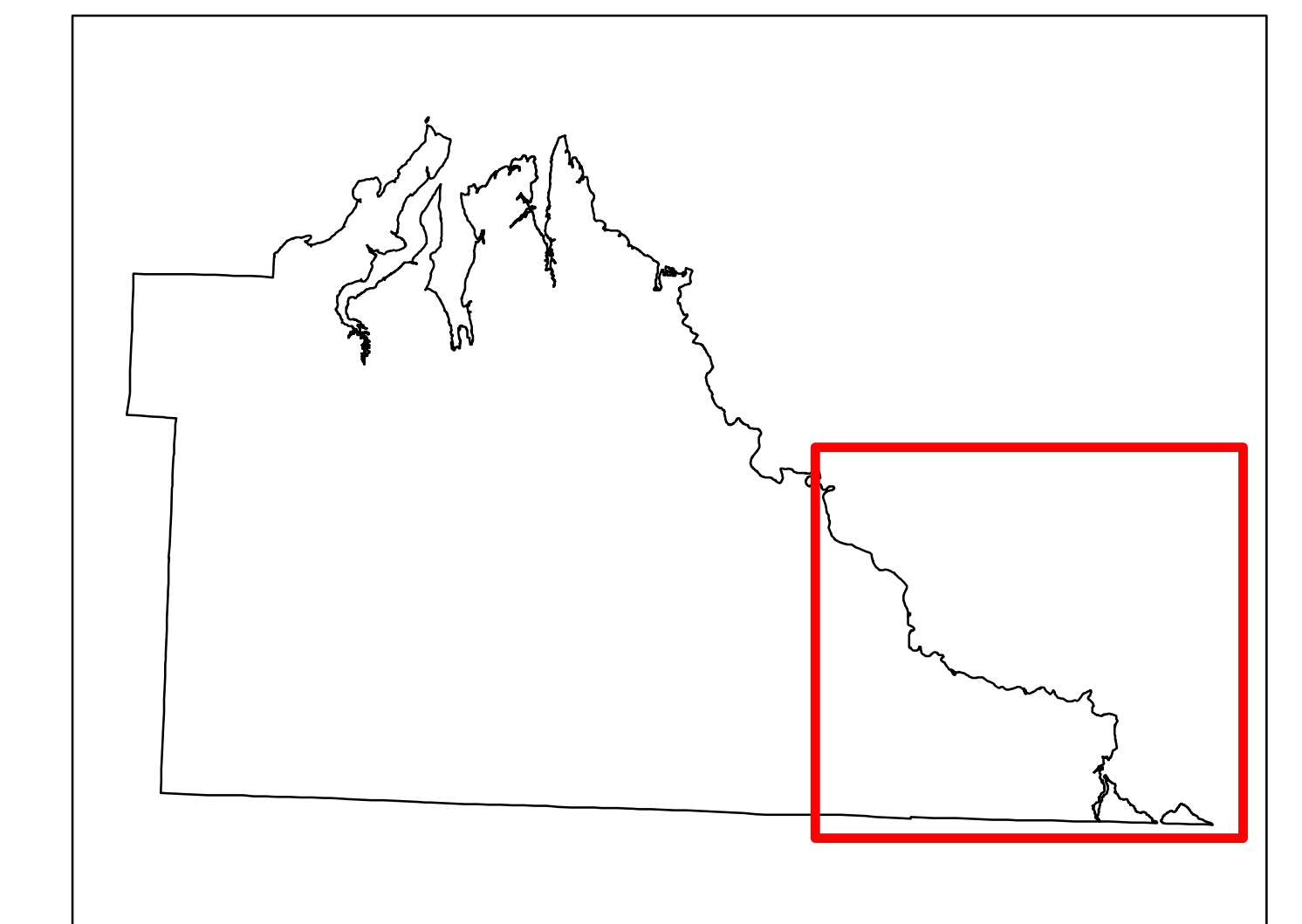


THURSTON COUNTY

Shoreline Master Program 2009 - 2010 Update Draft

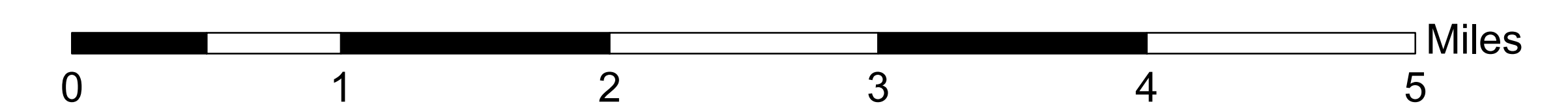
Proposed Shoreline Environment Designations

Southeast Thurston County



- Stream Reach Breaks
- Lake Reach Breaks
- Marine Reach Breaks
- Natural
- Resource Conservancy
- Rural Conservancy
- Shoreline Residential
- Urban Conservancy
- Mining
- Aquatic*
- Cities
- Urban Growth Area Boundary
- Major Roads
- Streams
- Water Bodies

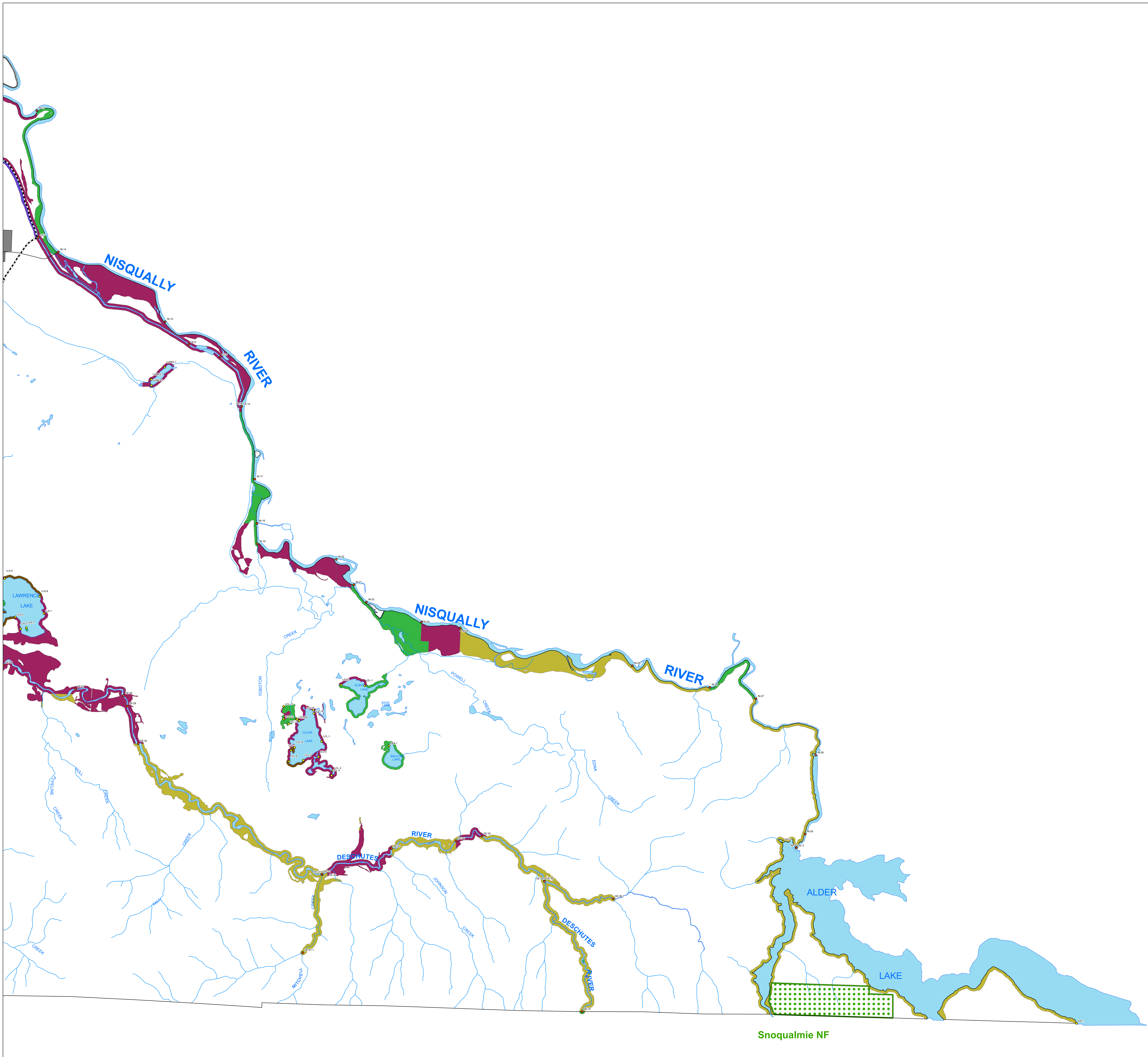
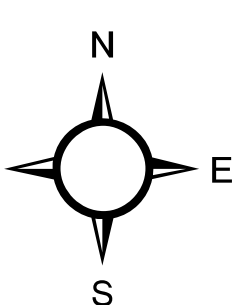
*Aquatic SED applies to all shorelines of the state below the ordinary high water mark. Please see Map 1, Thurston County Shorelines of the State to identify areas where the Aquatic SED will apply.



Thurston County makes every effort to ensure that this map is a true and accurate representation of the work of County Government. However, the county and all related personnel make no warranty, express or implied, regarding the accuracy, completeness or convenience of any information disclosed on this map. Nor does the County accept liability for any damage or injury caused by the use of this map.

To the fullest extent permissible pursuant to applicable law, Thurston County disclaims all warranties, express or implied, including, but not limited to implied warranties of merchantability, data fitness for a particular purpose, and non-infringements of proprietary rights.

Under no circumstances, including, but not limited to negligence, shall Thurston County be liable for any direct, indirect, incidental, special or consequential damages that result from the use of, or the inability to use, Thurston County materials.



Snoqualmie NF