




2004 COMPREHENSIVE PLAN
THURSTON COUNTY, WASHINGTON

AMENDED 2004

Base Year 2000 Traffic Counts
For Tumwater UGA

P.M. Peak Traffic Counts

-  CITY OF TUMWATER
-  TUMWATER URBAN GROWTH AREA
-  ROAD NETWORK



Map Produced by Thurston Regional Planning Council
November 2004



This map is for general planning purposes only. Thurston Regional Planning Council makes no representations as to the accuracy or fitness of the information for a particular purpose.

EXHIBIT N

