



# COMPREHENSIVE PLAN THURSTON COUNTY, WASHINGTON


Amended 2004

## M-14 Urban Growth Areas

-  City/Town Limits
-  Urban Growth Area

1. Olympia Urban Growth Area
2. Lacey Urban Growth Area
3. Tumwater Urban Growth Area
4. Yelm Urban Growth Area
5. Rainier Urban Growth Area
6. Tenino Urban Growth Area
7. Bucoda Urban Growth Area
8. Grand Mound Urban Growth Area\*

*\*Note: See joint plan or subarea plan for more detail*



Thurston County makes every effort to ensure that this map is a true and accurate representation of the work of County government. However, the County and all related personnel make no warranty, expressed or implied, regarding the accuracy, completeness or convenience of any information disclosed on this map. Nor does the County accept liability for any damage or injury caused by the use of this map.

To the fullest extent permissible pursuant to applicable law, Thurston County disclaims all warranties, express or implied, including, but not limited to, implied warranties of merchantability, data fitness for a particular purpose, and non-infringements of proprietary rights.

Under no circumstances, including, but not limited to, negligence, shall Thurston County be liable for any direct, indirect, incidental, special or consequential damages that result from the use of, or the inability to use, Thurston County materials.

