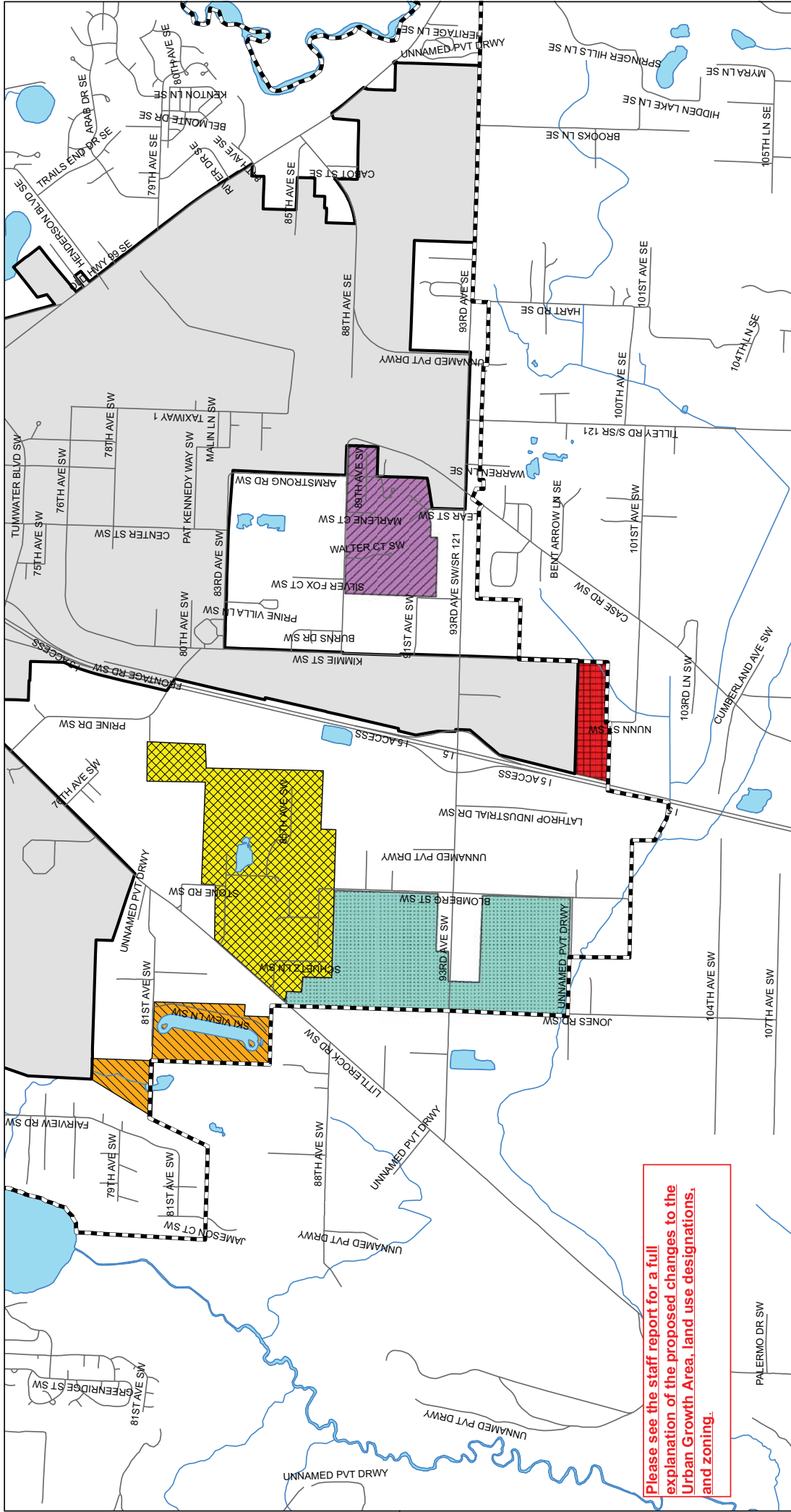
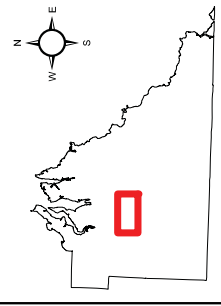







Attachment A:
Proposed Map and
Text Changes




Please see the staff report for a full explanation of the proposed changes to the Urban Growth Area, land use designations, and zoning.

Tumwater SW Urban Growth Area Resizing and Land Use Analysis Study Areas Alternatives



-  Littlerock RSR or Removal Area
 -  Littlerock RSR Area
 -  93rd Ave Removal Area
 -  88th Ave RSR Area
 -  101st Ave Removal Area
-  UGA Boundary
 -  City Boundary



Thurston County makes every effort to ensure that this map is accurate. However, the county and all related personnel make no warranty, express or implied, regarding the accuracy, completeness or convenience of any information contained on this map. The county shall not be liable for any damage or injury caused by the use of this map.

To the fullest extent permissible pursuant to applicable law, the county and all related personnel shall not be liable for negligence, including, but not limited to, indirect, incidental, special or consequential damages that result from the use of, or the inability to use, Thurston County materials.