


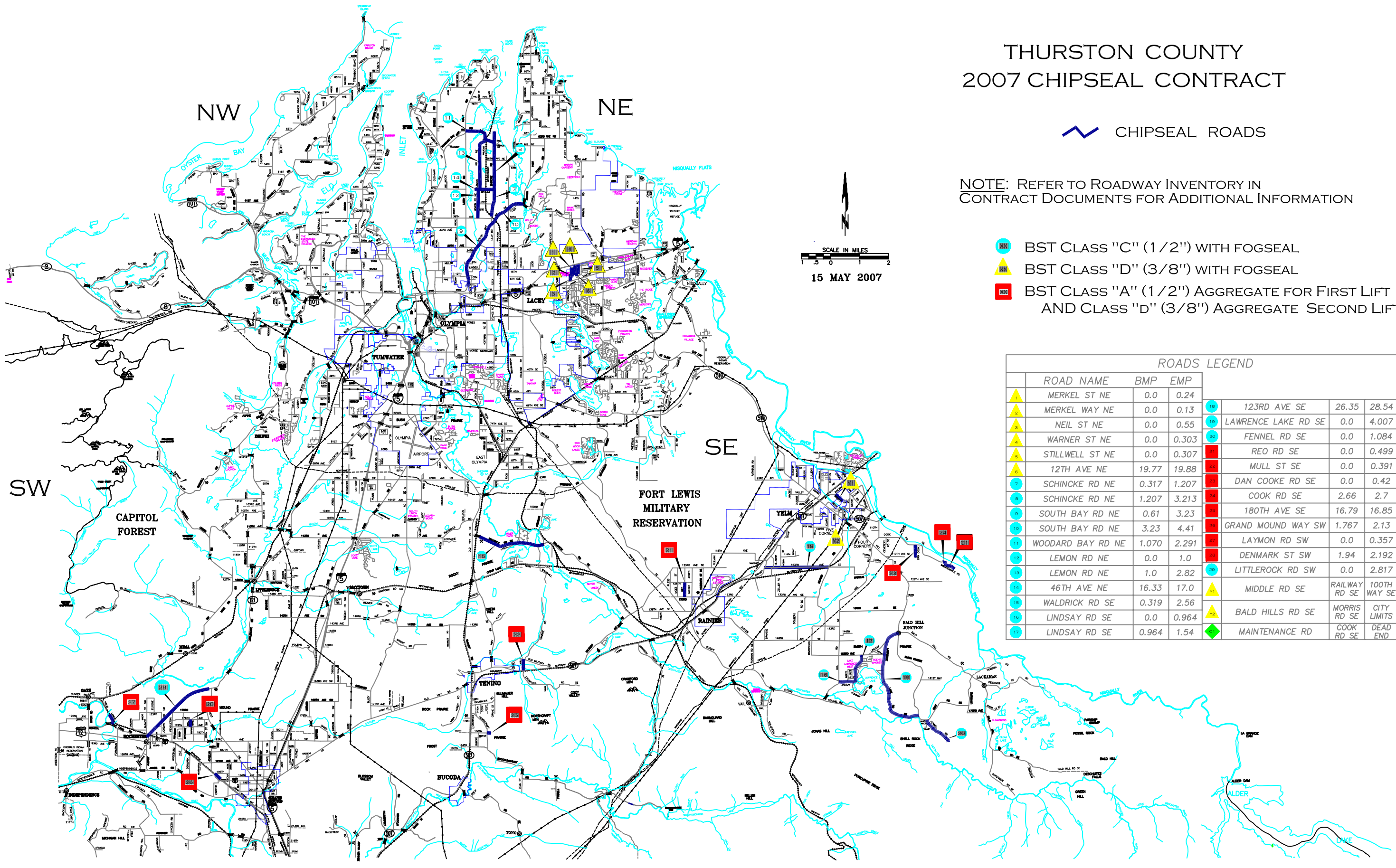
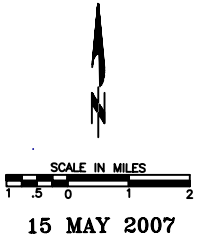


























THURSTON COUNTY 2007 CHIPSEAL CONTRACT

 CHIPSEAL ROADS

NOTE: REFER TO ROADWAY INVENTORY IN CONTRACT DOCUMENTS FOR ADDITIONAL INFORMATION

-  BST CLASS "C" (1/2") WITH FOGSEAL
-  BST CLASS "D" (3/8") WITH FOGSEAL
-  BST CLASS "A" (1/2") AGGREGATE FOR FIRST LIFT AND CLASS "D" (3/8") AGGREGATE SECOND LIFT



ROADS LEGEND							
	ROAD NAME	BMP	EMP				
	MERKEL ST NE	0.0	0.24		123RD AVE SE	26.35	28.54
	MERKEL WAY NE	0.0	0.13		LAWRENCE LAKE RD SE	0.0	4.007
	NEIL ST NE	0.0	0.55		FENNEL RD SE	0.0	1.084
	WARNER ST NE	0.0	0.303		REO RD SE	0.0	0.499
	STILLWELL ST NE	0.0	0.307		MULL ST SE	0.0	0.391
	12TH AVE NE	19.77	19.88		DAN COOKE RD SE	0.0	0.42
	SCHINCKE RD NE	0.317	1.207		COOK RD SE	2.66	2.7
	SCHINCKE RD NE	1.207	3.213		180TH AVE SE	16.79	16.85
	SOUTH BAY RD NE	0.61	3.23		GRAND MOUND WAY SW	1.767	2.13
	SOUTH BAY RD NE	3.23	4.41		LAYMON RD SW	0.0	0.357
	WOODARD BAY RD NE	1.070	2.291		DENMARK ST SW	1.94	2.192
	LEMON RD NE	0.0	1.0		LITTLEROCK RD SW	0.0	2.817
	LEMON RD NE	1.0	2.82		MIDDLE RD SE	RAILWAY RD SE	100TH WAY SE
	46TH AVE NE	16.33	17.0		BALD HILLS RD SE	MORRIS RD SE	CITY LIMITS
	WALDRICK RD SE	0.319	2.56		MAINTENANCE RD	COOK RD SE	DEAD END
	LINDSAY RD SE	0.0	0.964				
	LINDSAY RD SE	0.964	1.54	