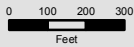


THURSTON COUNTY Public Works & GeoData Center



From I-5, take Exit 104 off of I-5 onto Highway 101
 From Highway 101, take the Cooper Pt. Rd/Crosby Blvd. Exit.
 From Cooper Point Rd.




Turn right at the traffic light onto Evergreen Park Drive
PUBLIC WORKS & GEODATA

Take the first right off of Evergreen Park Drive and
 Take the first left onto Heritage Court.

COURTHOUSE

Continue for 3/4 mile on Evergreen Park Drive.
 Turn left onto Lakeridge Drive.



-  Buildings
-  Major Roads
-  Minor Roads

Thurston County makes every effort to ensure that this map is a true and accurate representation of the work of County government. However, the County and all related personnel make no warranty, expressed or implied, regarding the accuracy, completeness or convenience of any information disclosed on this map. Nor does the County accept liability for any damage or injury caused by the use of this map.

To the fullest extent permissible pursuant to applicable law, Thurston County disclaims all warranties, express or implied, including, but not limited to, implied warranties of merchant ability, data fitness for a particular purpose, and non-infringements of proprietary rights.

Under no circumstances, including, but not limited to, negligence, shall Thurston County be liable for any direct, indirect, incidental, special or consequential damages that result from the use of, or the inability to use, Thurston County materials.

Map Created by kah 08/24/09