












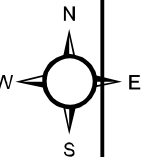
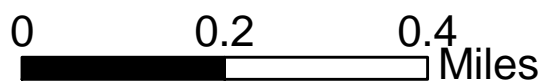
-  Current Service Area (982 Acres)
-  Additional Service Areas (102 Acres)
-  Grand Mound UGA
- Residential Zones**
-  Rural Residential 1/1
-  Residential 3/6
-  Medium Density Residential 1/6
-  Residential 4/16
-  Rural Residential/Resource
- Commercial & Industrial Zones**
-  Arterial Commercial
-  Light Industrial
-  Planned Industrial Park
-  Long Term Agriculture

THURSTON COUNTY

Department of Water & Waste Management

Grand Mound Water System Service Area Ammended 2005

1 inch equals 1,000 feet



Thurston County makes every effort to ensure that this map is a true and accurate representation of the work of County government. However, the County and all related personnel make no warranty, expressed or implied, regarding the accuracy, completeness or convenience of any information disclosed on this map. Nor does the County accept liability for any damage or injury caused by the use of this map.

To the fullest extent permissible pursuant to applicable law, Thurston County disclaims all warranties, express or implied, including, but not limited to, implied warranties of merchant ability, data fitness for a particular purpose, and non-infringements of proprietary rights.

Under no circumstances, including, but not limited to, negligence, shall Thurston County be liable for any direct, indirect, incidental, special or consequential damages that result from the use of, or the inability to use, Thurston County materials.