

Official Returns

of the

Special Election

held in

**Thurston
County**

May 16, 2006

State of Washington

**Certification Reconciliation Report
Special Election
May 16, 2006**

Registration

Total number of active registered voters in all precincts	_30,504_
Total number of inactive registered voters in all precincts	_1,706_
Total registered voters in all precincts	_32,210_

Total absentee ballots counted (includes absentee, VBM, federal write-in, overseas, out of state, and service ballots)	_9,422_
Total poll site ballots counted (includes poll site and provisional ballots)	_0_
Total Ballots counted	_9,422_

Absentee and VBM Ballots

The total number of absentee/VBM ballots issued	_30,504_
The total number of absentee/VBM ballots returned	_9,552_
The total number of absentee/VBM ballots rejected	_130_
The total number of absentee/VBM ballots counted	_9,422_

Federal Write-In Ballots

The total number of federal write-in ballots counted	_0_
--	-----

Out-of-State, Overseas, and Service Voters

The total number of out-of-state, overseas, and service voters' ballots issued	_643_
The total number of out-of-state, overseas, and service voters' ballots returned	_98_
The total number of out-of-state, overseas, and service voters' ballots rejected	_2_
The total number of out-of-state, overseas, and service voters' ballots counted	_96_


Provisional Ballots

The total number of provisional ballots issued (by this county)	_0_
The total number of provisional ballots rejected (includes sending to other counties)	_0_
The total number of provisional ballots received from other counties	_0_
The total number of provisional ballots counted	_0_

Oath of County Auditor or Supervisor of Elections

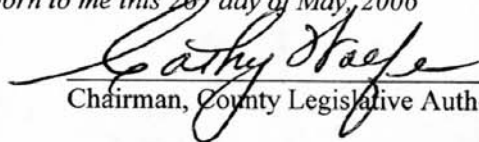
STATE OF WASHINGTON)
) ss.
COUNTY OF THURSTON)

I solemnly swear that the returns of the Special Election held on May 16, 2006 in Thurston County, State of Washington, have been in no way altered and that they are the same as when they were deposited in my office.



County Auditor or Supervisor of Elections

Subscribed and sworn to me this 26th day of May, 2006




Chairman, County Legislative Authority

Certification of the Canvassing Board

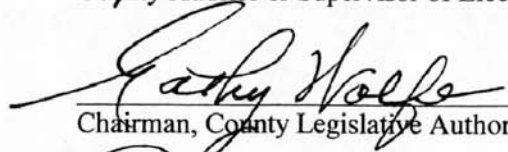
STATE OF WASHINGTON)
) ss.
COUNTY OF THURSTON)

The undersigned officers designated by law as constituting the Canvassing Board for the County of Thurston, State of Washington, hereby certify that this is a full, true and correct copy of the Abstract of Votes including the cumulative results, precinct results, and a reconciliation report of votes cast at the Special Election held on May 16, 2006, in Thurston County, State of Washington, and that the following are the true and reconciled numbers of voters and votes counted.


Witness our hands and official seal this 26th day of May, 2006



County Auditor or Supervisor of Elections



Chairman, County Legislative Authority



County Prosecuting Attorney



FINAL OFFICIAL RESULTS

THURSTON COUNTY, WASHINGTON
MAY 16, 2006
SPECIAL ELECTION

RI... DATE:05/26/06 11:35 AM

VOTES PERCENT

PRECINCTS COUNTED (OF 62)	62	100.00
REGISTERED VOTERS - TOTAL	30,504	
BALLOTS CAST - TOTAL	9,422	
BALLOTS CAST - Fire 3	7,187	
BALLOTS CAST - Fire Dist 1.	2,235	
VOTER TURNOUT - TOTAL		30.89

FIRE PROTECTION BOND FIRE PROTECTION DIST. NO.1 (GRAND MOUND)

VOTE FOR 1

(WITH 12 OF 12 PRECINCTS COUNTED)

APPROVED.	1,492	66.79
REJECTED.	742	33.21
Total	2,234	

LEVY LID LIFT FIRE PROTECTION DIST. NO.3 (LACEY)

VOTE FOR 1

(WITH 50 OF 50 PRECINCTS COUNTED)

APPROVED.	2,821	39.31
REJECTED.	4,356	60.69
Total	7,177	

	STATISTICS				FIRE PROTECTION	LEVY LID LIPT		
	V O T E R S	C A S T	C A S T	- B A F L O R E	BOND FIRE PROTE CTION DIST. NO.	FIRE PROTECTIO N DIST. NO.3 (
MICHIGAN HILL 048.0	397	160		160	79	81		
JAMES 052.0	645	193		193	107	86		
ROCHESTER #5 054.0	726	266		266	210	56		
ROCHESTER #4 055.0	552	191		191	137	54		
BLACK RIVER 062.1	0	0		0	0	0		
VIOLET PRAIRIE 150.2	390	128		128	71	56		
GATE 152.1	516	173		173	113	60		
ROCHESTER #1 153.0	615	221		221	167	54		
ROCHESTER #2 154.0	472	190		190	135	55		
GRAND MOUND 156.0	410	115		115	84	31		
ROCHESTER #3 170.0	574	212		212	149	63		
HENNESS 198.1	1026	386		386	240	146		
WILSON 037.0	7	0	0				0	0
JONES BEACH 039.2	2	0	0				0	0
UNIVERSITY NORTH 043.0	321	101	101				37	64
SPURGEON CREEK 051.1	181	59	59				15	44
MEDICINE CREEK 057.0	335	78	78				26	51
SKOKOMISH 058.0	431	89	89				33	56
PLEASANT HILL 059.0	652	208	208				71	136
LUHR BEACH 065.0	597	207	207				72	135
LONG LAKE 075.0	142	49	49				15	34
TRI LAKES 078.0	388	94	94				28	66
UNIVERSITY SOUTH 079.0	398	101	101				33	68
TOLMIE 080.1	14	4	4				0	4
GELN TERRA 082.0	199	63	63				26	37
SWEET BRIAR 090.0	735	205	205				102	103
DEERBRUSH 091.0	757	273	273				132	138
MUSHROOM CORNER 092.0	1052	234	234				84	150
TRAILBLAZER 093.0	299	49	49				17	32
MARVIN 098.0	717	261	261				95	166
BIGELOW 107.1	213	70	70				28	42
PLEASANT GLADE 109.0	361	125	125				41	83
MONTGOMERY 110.0	413	95	95				36	59
NISQUALLY 111.2	481	110	110				36	74
ROOSEVELT 112.1	653	202	202				69	133
KINWOOD 113.1	830	253	253				114	139
MCKINLEY 114.0	164	30	30				10	20
FOREST 115.0	728	347	347				148	199

