




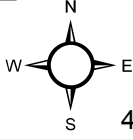
# City of Tenino - Teitge/Bussey Annexation - Assessor Map

Parcel #12625110300



[www.ci.tenino.wa.us](http://www.ci.tenino.wa.us)

-  Teitge/Bussey Annexation
-  Tenino City Limits
-  Urban Growth Area Boundary



0 200 400 Feet



**DISCLAIMER:**  
This map is for general planning purposes only. Thurston Regional Planning Council makes no representations as to accuracy or fitness of the information for a particular purpose.

Printing Date: May 28, 2008  
File: P:\SmallTowns\Tenino\Annexations\Maps\_Images\Teitge\_Bussey\_Assessor.mxd

12625002200  
ALPACAS OF AMERICA LLC

OLD 99 HWY SE

12625113900  
GOLDSMITH, DONALD & MAUREEN

12625110300  
BUSSEY, KENNETH G & TABITHA

12625113901  
MOSER, GAYLE R

MIMA ACRES DR SE

12625110100  
DODGE, ELMER E

12625110200  
YAKE, WILLIAM E

09280011001  
CASSIDY, BRIAN D

09280011000  
PERLAND PROPERTIES LLC

09280011001  
CASSIDY, BRIAN D

09280011001  
CASSIDY, BRIAN D

09280009000  
DODGE, ELMER E

H ST S

WIZARD LN SE  
NELSON LN S