








# City of Tenino - Teitge/Bussey Annexation - Zoning Map

Parcel #12625110300

-  Tenino City Limits
-  Urban Growth Area Boundary
-  Teitge/Bussey Annexation

## Zoning

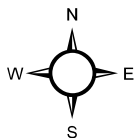
-  Rural Residential Resource 1/5
-  Public Use
-  Single Family
-  Single Family Duplex



[www.ci.tenino.wa.us](http://www.ci.tenino.wa.us)



**DISCLAIMER:**  
This map is for general planning purposes only. Thurston Regional Planning Council makes no representations as to accuracy or fitness of the information for a particular purpose.



0 200 400 Feet

Printing Date: May 28, 2008

File: P:\SmallTowns\Tenino\Annexations\Maps\_Images\Teitge\_Bussey\_Zoning.mxd

