

Fire Protection District #4 Petition for Annexation Ownership & Acreage Verification


Owner	Parcel #	SIGNED	ACREAGE
DAVIS, JEANNE VICTORIA	11622120300	X	5.53
KITSAP LAND CORPORATION	11622120500	X	5
ANDERSON, ALLEN H	11622120100	X	5.5
BETHEL, HEIDEL B	11622110500	X	6
VANROSSUM, MARGARET M & BLAKE, EILEEN F	11622110600	X	6
KOHLER TRUSTEE, NANCY H	11622110300	X	6
MCLOUGHLIN JR, JESSICA N & JOSEPH	11622110700	X	6.08
SHARP, PHILIP & GAYLE & KOBZA, JAY	11623221300	X	25.54
BARON, SUSAN M & KEESLAR, SHAWN	11622120400	X	6.41
PENSCO TRUST CO CUSTODIAN	11622110400		6
PYNE, LAURIE M	11622120200		6.16
RUDICH, ELLEN MARIE PERRY	11622120600		7.45
US BANK NATIONAL ASSOCIATION TRUSTEE	11622110200		6.84
Total Acreage			98.51
Acreage Signed			72.06
Acreage Not Signed			26.45
Percent of Land			73.15%

Has exceeded the 60% requirement of land signed by owners for petition method per RCW 52.04.031

Verified by

Lynn Pearl
 Manager, Assessor Office





THURSTON COUNTY
 WASHINGTON
 SINCE 1852

KIM WYMAN
AUDITOR

Fire Protection District #4 Petition for Annexation – Owners of Record on Auditor’s Files.

11622120300	15510 Heidi Ln Se	Recorded Owner Signature
11622120400	15511 Heidi Ln Se	Recorded Owner Signature
11622120100	15540 Heidi Ln Se	Recorded Owner Signature
11622110500	15624 Heidi Ln Se	Recorded Owner Signature
11622110600	15632 Heidi Ln Se	Recorded Owner Signature
11622110700	15648 Heidi Ln Se	Recorded Owner Signature
11623221300	15417 Military Rd Se	Recorded Owner Signature
11622120500	15521 Heidi Ln Se	Kitsap Land Corp. Ken Hunter President
11622110300	15633 Heidi Ln Se	Property in Trust. Trustee = Nancy Kohler of Covina CA. Signature is not the Trustees. Appears to be that of Brad J Kohler of Portland Oregon.
11622120200	15520 Heidi Ln Se	No Signature Owner = Pyne, Laurie
11622120600	15541 Heidi Ln Se	No Signature
11622110200	15647 Heidi Ln Se	No Signature
11622110400	15606 Heidi Ln Se	No Signature

Petition pages with signatures have been cross-verified with the most recent documents recorded in the Auditor’s Office, concerning property ownership.

Two parcels are owned by Corporation and Trust, respectively: 11622120500 and 11622110300. Please refer to state law in ascertaining the rights and requirements of Corporations and Trusts when exercising any petition rights, as well as determination of their eligibility.

Verified by

Election Specialist, Auditor’s Office

HEIDI LANE SE / MILITARY ROAD SE – TENINO

**REOUEST FOR ANENXATION INTO THURSTON COUNTY FIRE DISTRICT #4 -
RAINIER**

11622120300	15510 HEIDI LANE SE TENINO, WA 98589	Davis, Jeanne Victoria
11622120400	15511 HEIDI LANE SE TENINO, WA 98589	Keeslar, Shawn Baron, Susan
11622120200	15520 HEIDI LANE SE TENINO, WA 98589	Pedersen, Brian & Sheryl
11622120500	15521 HEIDI LANE SE TENINO, WA 98589	Kitsap Land Corporation
11622120100	15540 HEIDI LANE SE TENINO, WA 98589	Lemke, Betty Anderson, Allen
11622120600	15541 HEIDI LANE SE TENINO, WA 98589	Perry-Rudich, Ellen Marie
11622110400	15606 HEIDI LANE SE TENINO, WA 98589	Pensco Trust Co Custodian
11622110500	15624 HEIDI LANE SE TENINO, WA 98589	Bethel, Heidel
11622110600	15632 HEIDI LANE SE TENINO, WA 95889	Vanrossum, Margaret Blake, Eileen
11622110300	15633 HEIDI LANE SE TENINO, WA 98589	Kohler, Nancy (Trustee)
11622110200	15647 HEIDI LANE SE TENINO, WA 98589	US Bank National Assoc (Trustee)
11622110700	15648 HEIDI LANE SE TENINO, WA 98589	Cooper-McLaughlin, Jessica McLaughlin, Joseph
11623221300	15417 MILITARY ROAD SE TENINO, WA 98589	Kobza, Jay Sharp, Phillip & Gayle

INDIVIDUAL REAL PROPERTY ANNEXATION FORM

Please Print Name: Vanrossum, Margaret
Blake, Eileen
(Last) (MI) (First)

- YES - I request my property, listed below, be included into the annexed area of Thurston County Fire District #4 / S.E. Thurston Fire & EMS
- NO - I do not wish my property, listed below, be included within the annexed area of Thurston County Fire District #4 / S.E. Thurston Fire & EMS. By this decision, I fully realize the possibility of incurring increased fire insurance premiums & accept the liability of incurring any and all financial responsibility that may occur in the even of any emergency response by Thurston County Fire District #4 / S. E. Thurston Fire & EMS.

PROPERTY ADDRESS: 15632 Heidi Ln SE ~~Terron~~ WA
Terron

PARCEL #: 11622110600

COMPLETE LEGAL DESCRIPTION OF THE ABOVE DESCRIBED PROPERTY:

Section 22 Township 16 Range 1W
Quarter NE L1980293 TC LT 6
Document 3398350

Signed: Eileen F Blake
Margaret Vanrossum

Date: 2/13/10
2-13-10
(mm,dd,yy)

INDIVIDUAL REAL PROPERTY ANNEXATION FORM

Please Print Name: Bethel, B Heidel
(Last) (MI) (First)

- YES - I request my property, listed below, be included into the annexed area of Thurston County Fire District #4 / S.E. Thurston Fire & EMS
- NO - I do not wish my property, listed below, be included within the annexed area of Thurston County Fire District #4 / S.E. Thurston Fire & EMS. By this decision, I fully realize the possibility of incurring increased fire insurance premiums & accept the liability of incurring any and all financial responsibility that may occur in the even of any emergency response by Thurston County Fire District #4 / S. E. Thurston Fire & EMS.

PROPERTY ADDRESS: 15624 Heidi Ln SE Tenino WA

PARCEL #: 11622110500

COMPLETE LEGAL DESCRIPTION OF THE ABOVE DESCRIBED PROPERTY:

Section 22 Township 16 Range 2W
Quarter NE 44980293 TC LTS
Document 3398350

Signed: _____

Bethel Heidel

Date: _____

Feb 13, 10
(mm,dd,yy)

INDIVIDUAL REAL PROPERTY ANNEXATION FORM

Please Print Name: Kitsap Land Corp
(Last) (MI) (First)

- YES - I request my property, listed below, be included into the annexed area of Thurston County Fire District #4 / S.E. Thurston Fire & EMS
- NO - I do not wish my property, listed below, be included within the annexed area of Thurston County Fire District #4 / S.E. Thurston Fire & EMS.
By this decision, I fully realize the possibility of incurring increased fire insurance premiums & accept the liability of incurring any and all financial responsibility that may occur in the even of any emergency response by Thurston County Fire District #4 / S. E. Thurston Fire & EMS.

PROPERTY ADDRESS: 15521 Heidi Ln SE Tenino, WA

PARCEL #: 11622120500

COMPLETE LEGAL DESCRIPTION OF THE ABOVE DESCRIBED PROPERTY:

Section 22 Township 16 Range 4W
Quarter 4NWME LL03107837 TC LT5
Document 3725215 Map No. 3725216

Signed: Kitsap Land Corporation Date: 2-13-10
Ken Hunter, Pres. (mm,dd,yy)

INDIVIDUAL REAL PROPERTY ANNEXATION FORM

McLaughlin
Cooper, Jessica
Please Print Name: McLaughlin, Joseph
(Last) (MI) (First)

- YES - I request my property, listed below, be included into the annexed area of Thurston County Fire District #4 / S.E. Thurston Fire & EMS
- NO - I do not wish my property, listed below, be included within the annexed area of Thurston County Fire District #4 / S.E. Thurston Fire & EMS. By this decision, I fully realize the possibility of incurring increased fire insurance premiums & accept the liability of incurring any and all financial responsibility that may occur in the even of any emergency response by Thurston County Fire District #4 / S. E. Thurston Fire & EMS.

PROPERTY ADDRESS: 15648 Heidi Ln SE Tenino WA

PARCEL #: 11622110700

COMPLETE LEGAL DESCRIPTION OF THE ABOVE DESCRIBED PROPERTY:

Section 22 Township 16 Range 1W
Quarter NE LL 980293TC LT 7
Document 3398350

Signed: J. H. McLaughlin

Date: 13 FEB 10
(mm,dd,yy)

INDIVIDUAL REAL PROPERTY ANNEXATION FORM

Please Print Name: Keeslar, Shawn
Baron, Susan
(Last) (MI) (First)


- YES - I request my property, listed below, be included into the annexed area of Thurston County Fire District #4 / S.E. Thurston Fire & EMS
- NO - I do not wish my property, listed below, be included within the annexed area of Thurston County Fire District #4 / S.E. Thurston Fire & EMS. By this decision, I fully realize the possibility of incurring increased fire insurance premiums & accept the liability of incurring any and all financial responsibility that may occur in the even of any emergency response by Thurston County Fire District #4 / S. E. Thurston Fire & EMS.

PROPERTY ADDRESS: 15511 Heidi Ln SE Tenino, WA

PARCEL #: 11622120400

COMPLETE LEGAL DESCRIPTION OF THE ABOVE DESCRIBED PROPERTY:

Section 22 Township 16 Range 1W
Quarter NWNE 403107837 TC LT 4
Document 3725215

Signed: 
S Baron

Date: 2/13/2010
(mm,dd,yy)
2/13/2010

INDIVIDUAL REAL PROPERTY ANNEXATION FORM

Please Print Name: Davis, V Jeanne
(Last) (MI) (First)

- YES - I request my property, listed below, be included into the annexed area of Thurston County Fire District #4 / S.E. Thurston Fire & EMS
- NO - I do not wish my property, listed below, be included within the annexed area of Thurston County Fire District #4 / S.E. Thurston Fire & EMS. By this decision, I fully realize the possibility of incurring increased fire insurance premiums & accept the liability of incurring any and all financial responsibility that may occur in the even of any emergency response by Thurston County Fire District #4 / S. E. Thurston Fire & EMS.

PROPERTY ADDRESS: 15510 Heidi Ln SE Tenino WA

PARCEL #: # 11622120300

COMPLETE LEGAL DESCRIPTION OF THE ABOVE DESCRIBED PROPERTY:

Section 22 Township 16 Range 1 W
Quarter 44 NE 403107837 TC LT 3
Document 3725216

Signed: Jeanne V. Davis

Date: 2/13/10
(mm,dd,yy)

INDIVIDUAL REAL PROPERTY ANNEXATION FORM

Please Print Name: Kohler, Nancy Trustee
(Last) (MI) (First)


- YES - I request my property, listed below, be included into the annexed area of Thurston County Fire District #4 / S.E. Thurston Fire & EMS
- NO - I do not wish my property, listed below, be included within the annexed area of Thurston County Fire District #4 / S.E. Thurston Fire & EMS. By this decision, I fully realize the possibility of incurring increased fire insurance premiums & accept the liability of incurring any and all financial responsibility that may occur in the even of any emergency response by Thurston County Fire District #4 / S. E. Thurston Fire & EMS.

PROPERTY ADDRESS: 15633 Heidi Ln SE Tenino WA

PARCEL #: 11622110300

COMPLETE LEGAL DESCRIPTION OF THE ABOVE DESCRIBED PROPERTY:

Section 22 Township 16 Range 2W Quarter
NE 1/4 980293 TC LT 3 Document 3398350
Including 1995 Redman Wynnewood 52/28
Per Title Elimination 3594055

Signed: 

Date: 02-13-10
(mm,dd,yy)

INDIVIDUAL REAL PROPERTY ANNEXATION FORM

Please Print Name: Lenke, Betty
Anderson, Allen
(Last) (MI) (First)

- YES - I request my property, listed below, be included into the annexed area of Thurston County Fire District #4 / S.E. Thurston Fire & EMS
- NO - I do not wish my property, listed below, be included within the annexed area of Thurston County Fire District #4 / S.E. Thurston Fire & EMS. By this decision, I fully realize the possibility of incurring increased fire insurance premiums & accept the liability of incurring any and all financial responsibility that may occur in the even of any emergency response by Thurston County Fire District #4 / S. E. Thurston Fire & EMS.

PROPERTY ADDRESS: 15540 Heidi Ln SE Tenino WA

PARCEL #: 11622120100

COMPLETE LEGAL DESCRIPTION OF THE ABOVE DESCRIBED PROPERTY:

Section 22 Township 16 Range 1 W
Quarter 4NW4E L403107837 TC LT 1
Document 3725215 Map 419 3725216

Signed: Allen Anderson

Date: 02,13,10
(mm,dd,yy)

INDIVIDUAL REAL PROPERTY ANNEXATION FORM

Please Print Name: Kobza, Jay

Sharp, Philip & Gayle

- YES - I request my property, listed below, be included into the annexed area of Thurston County Fire District #4
- NO - I do not wish my property, listed below, be included within the annexed area of Thurston County Fire District #4. By this decision, I fully realize the possibility of incurring increased fire insurance premiums & accept the liability of incurring any and all financial responsibility that may occur in the event of any emergency response by Thurston County Fire District #4.

PROPERTY ADDRESS: 15417 Military Road SE, Tenino, WA 98589

PARCEL #: 11623221300

COMPLETE LEGAL DESCRIPTION OF THE ABOVE DESCRIBED PROPERTY:

PARCEL "A" OF BOUNDARY LINE ADJUSTMENT NO. BLA980294TC, AS RECORDED JUNE 29, 1998 UNDER AUDITOR'S FILE NO'S. 3163418 AND 3163431.

Signed: Jay Kobza
Kobza, Jay

Date: 1/8/10
(mm,dd,yy)

Signed: Philip & Gayle Sharp
Sharp, Philip & Gayle

Date: 1/8/10
(mm,dd,yy)