













# CITY OF RAINIER







## Physical Features

### Exhibit II-C

#### 2007 Zoning

	LDR1/1		SC
	MDR4/1		IND
	HDR6/1		FRL
	CC		T/OS/P
	HC		PF
	City Limits		UGA

#### Utilities

	Natural Gas
	Refined Petro
	Fiber Optics
	Powerline
	Railroads
	Parcels



PREPARED BY CITY OF RAINIER COMMUNITY DEVELOPMENT DEPARTMENT - 6/6/07

