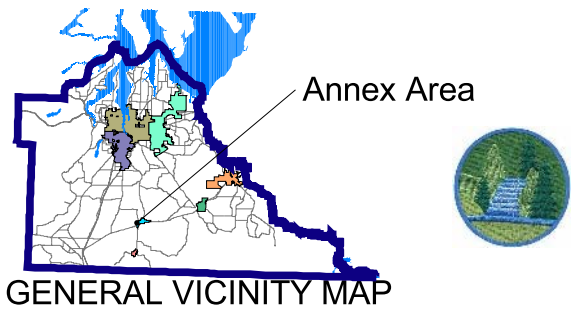
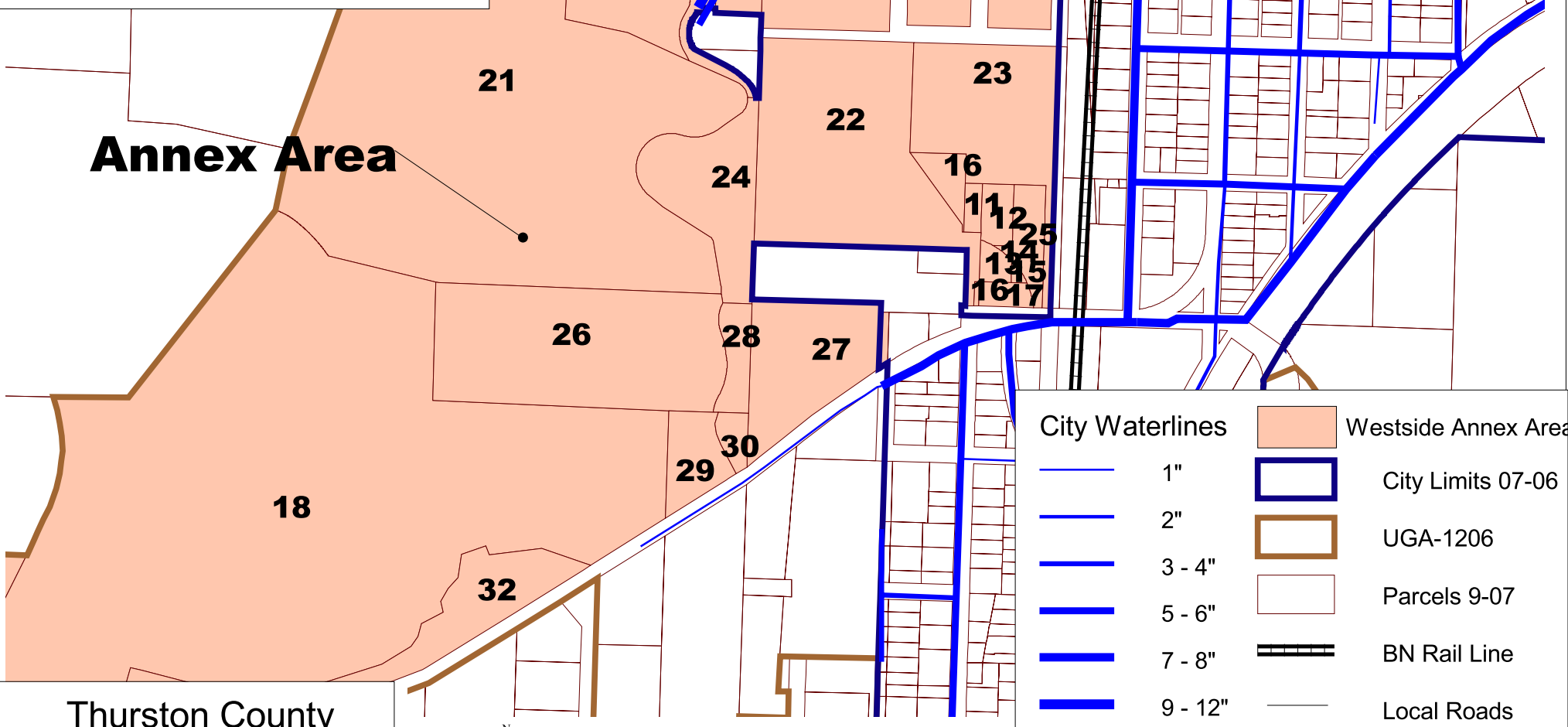


City of Tenino - West Side Annex
Application #2007-0130

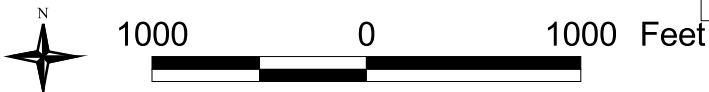


EXTENT OF SERVICE
IS WATER LINES ONLY
SEWER IS NOT IN



	City Waterlines		Westside Annex Area
	1"		City Limits 07-06
	2"		UGA-1206
	3 - 4"		Parcels 9-07
	5 - 6"		BN Rail Line
	7 - 8"		Local Roads
	9 - 12"		

Thurston County
Boundary Review Board
Exhibit II E
Other Maps



Prepared by City of Tenino Community Development
September 18, 2007

www.ci.tenino.wa.us

DISCLAIMER: NOT A LEGAL DOCUMENT, map is for reference only. This map is for assessment and planning purposes only. It is not intended to be used for legal descriptions, conveyance, authoritative definition of legal boundary, or property title. This is not a survey product. Users are encouraged to examine the documentation or metadata associated with the data on which this map is based for information related to its accuracy, date of publication and limitations.